









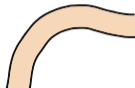





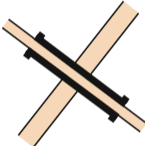




















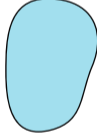

















# HOW TO READ THE MAP

## COMMON SYMBOLS AND COLOURS ON ORIENTEERING MAPS

<b>Tree</b>  	<b>Stream, ditch</b>  	<b>Tunnel</b>  	<b>Small path</b>  	<b>Path, dirt road</b>  	<b>Footpath, bicycle path</b>  	<b>Paved road</b>  
<b>Fence with crossing point</b>  	<b>Bridge</b>  	<b>Stairs</b>  	<b>Railway</b>  	<b>Boulder</b>  	<b>Wall, not crossable</b>  	<b>Wall, crossable</b>  
<b>Shrub</b>  	<b>Cliff</b>  	<b>House, building</b>  	<b>Water tank</b>  	<b>Contours</b>  	<b>Lake</b>  	<b>Man-made features</b>  
<b>Building pass-through, veranda</b>  	<b>Hedge, not crossable</b>  	<b>Forbidden area</b>  	<b>Paved area</b>  	<b>Important colours on the map</b>     <b>Open land</b> <b>Open forest</b> <b>Dense forest</b> <b>Water</b>		

### SCALE OF THE MAP

SCALE 1:5000  
1 cm = 50 metres

